The Region of BC's Best

EVACUATION ALERT
ELECTORAL AREA "I" (BLUE SKY COUNTRY)
ELECTORAL AREA "M" (BEAUTIFUL NICOLA VALLEY – NORTH)
ELECTORAL AREA "N" (BEAUTIFUL NICOL VALLEY – SOUTH)

November 15, 2021 1000 hrs

An evacuation alert has been issued by the Thompson-Nicola Regional District.

A heavy rainfall in the Southern Interior poses an imminent threat to people and property. Due to the potential danger to life, health, and property the Thompson-Nicola Regional District has issued an **Evacuation Alert, as identified on the attached maps for the following areas:**

- **Electoral Area "I" (Blue Sky Country);**
- **Electoral Area "M" (Beautiful Nicola Valley – North) and**
- **Electoral Area "N" (Beautiful Nicola Valley – South)**

An evacuation alert has been issued to prepare you to evacuate your premises or property should it be found necessary. Residents will be given as much advance notice as possible prior to the evacuation; however you may receive limited notice due to changing conditions.

WHAT YOU SHOULD DO:

- Locate all family members and designate a meeting area outside the evacuation area, should an Evacuation Order be called while separated;

- Pack essential items such as government-issued ID, medications, eyeglasses, valuable papers (e.g. insurance, credit, and mortgage information), immediate care needs for dependents and, if time and space permits, keepsakes for quick departure;

- Prepare to move disabled persons, children and/or neighbors if assistance is needed;

- Prepare to take pets with you and move livestock to a safe area (if possible)'

- Arrange transportation for all your household members. Fill gas tanks of personal vehicles.

- Arrange accommodation for all members of your household;

Visit https://eoc.tnrd.ca for the most up to date information on Evacuation Alerts and Orders.

For information on road conditions and travel advisories https://www.drivebc.ca.

For more information contact: TNRD Emergency Operations Centre
Phone: 250 377 7188
Toll Free: 1 866 377 7188
emergency@tnrd.ca

FOR IMMEDIATE RELEASE
November 15, 2021 1000 hrs

Thompson-Nicola Regional District
Electoral Area M
EVACUATION ALERT
11/15/2021 at 1000hrs

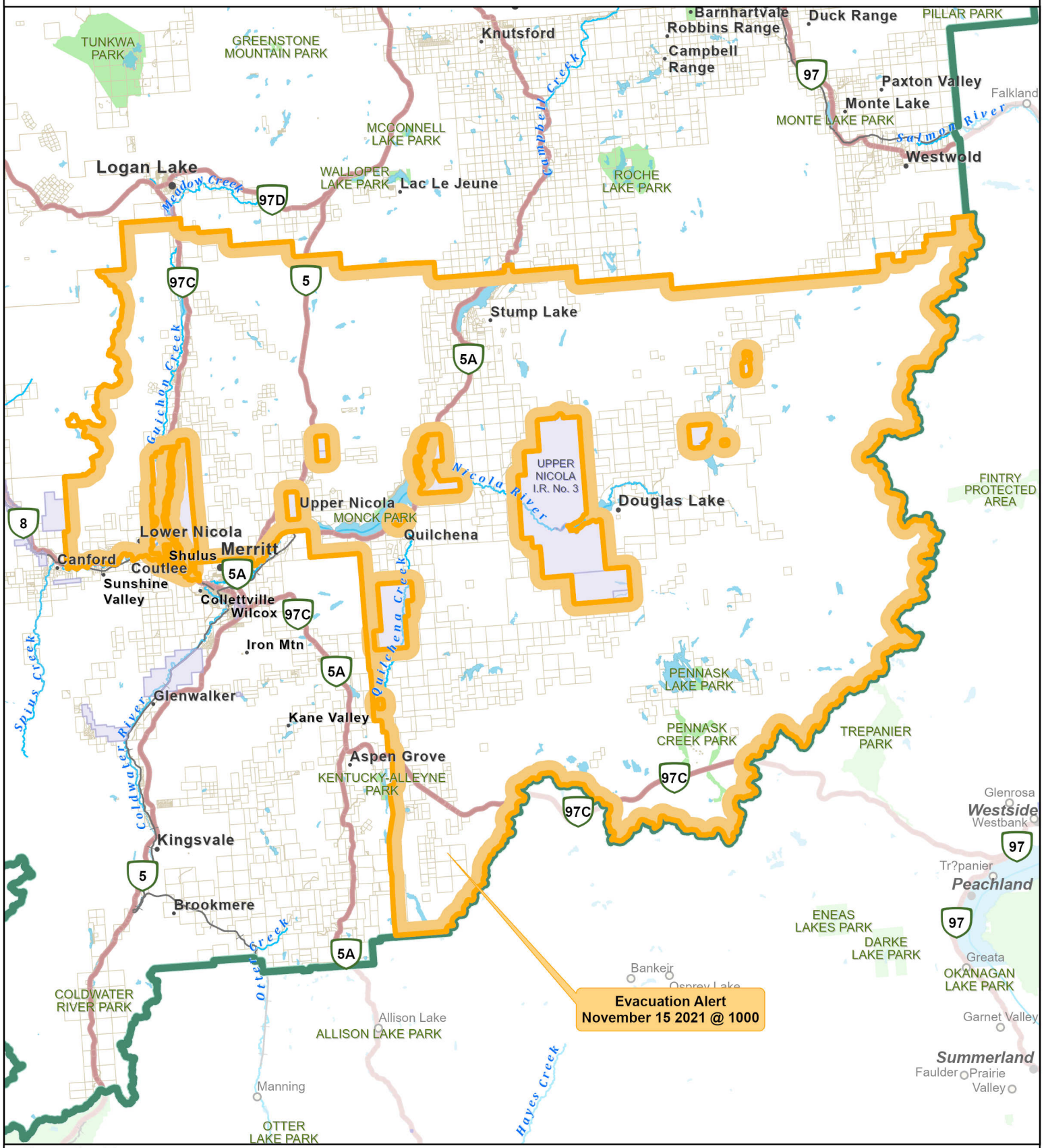

Evacuation Type

- Order
- Alert
- All Clear

Map Scale: 1:530,376

Meters

0 4,000 8,000 16,000

The information on this map was compiled by the TNRD for regulatory and internal reference purposes only. No representation or warranty is made as to the accuracy of the information.

Map Drawn: 15 Nov 2021 @ 9:34 AM

Thompson-Nicola Regional District
Electoral Area I
EVACUATION ALERT
11/15/2021 at 1000hrs

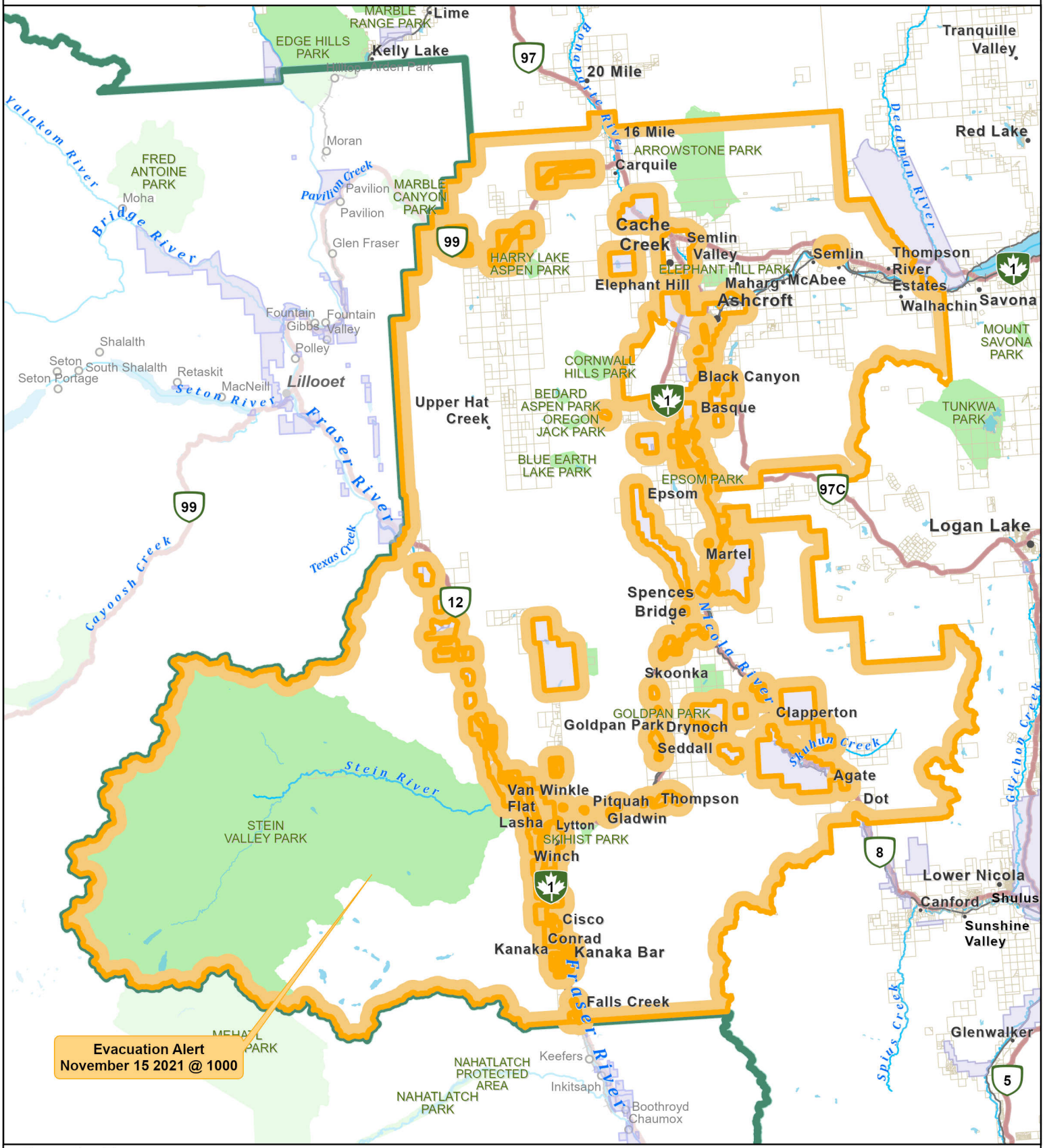

Evacuation Type

- Order
- Alert
- All Clear

Map Scale: 1:554,450

Meters

0 4,000 8,000 16,000

The information on this map was compiled by the TNRD for regulatory and internal reference purposes only. No representation or warranty is made as to the accuracy of the information.

Map Drawn: 15 Nov 2021 @ 9:30 AM

Thompson-Nicola Regional District
Electoral Area N
EVACUATION ALERT
11/15/2021 at 1000hrs

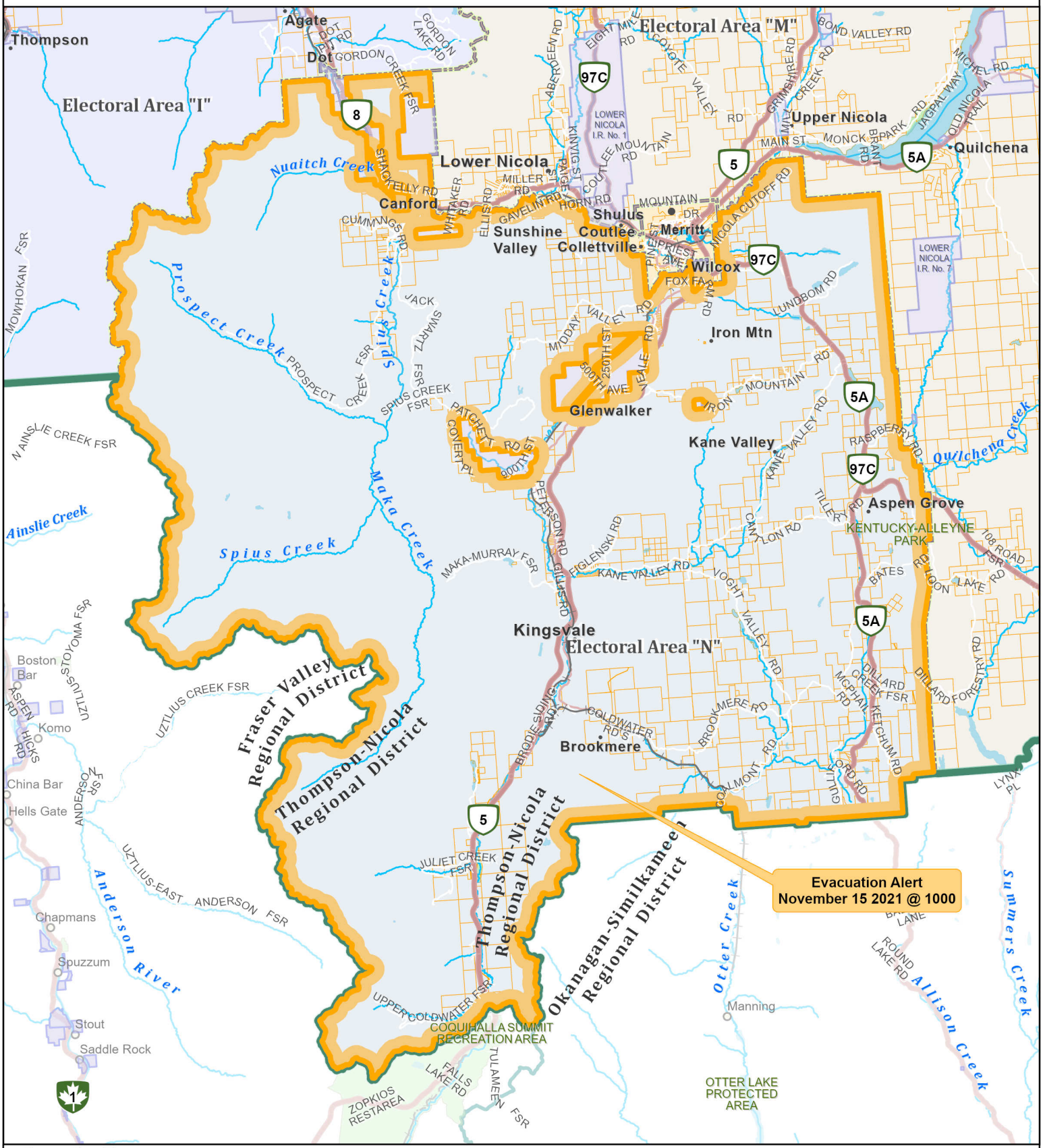

Evacuation Type

- Order
- Alert
- All Clear

Map Scale: 1:348,636

Meters

0 2,500 5,000 10,000

The information on this map was compiled by the TNRD for regulatory and internal reference purposes only. No representation or warranty is made as to the accuracy of the information.

Map Drawn: 15 Nov 2021 @ 9:27 AM