



EVACUATION ALERT PARTIALLY RESCINDED TO ALL CLEAR

**ELECTORAL AREA "N" (BEAUTIFUL NICOLA VALLEY-SOUTH)
JULY MOUNTAIN WILDFIRE
EFFECTIVE SEPTEMBER 6, 2021, 1500 hrs**

The **Evacuation Alerts** in Electoral Area "N" (Beautiful Nicola Valley-South), **for 133 properties**, have been **rescinded to all clear** as the threat of wildfire in the area no longer poses an imminent risk to the safety of residents.

The Alerts were put in place at **1000 hrs on August 30, 2021, 1000 hrs on August 31, 2021, 1400 hrs on September 2, 2021, and 1300 hrs on September 3, 2021** for the following **properties addressed as:**

- **5815 Brookmere Rd;**
- **872 to 933 Brookmere Station Rd;**
- **240 and 280 Busby Rd;**
- **905 to 920 Caboose Lane;**
- **3400 to 3785 Cantlon Rd;**
- **2761 to 5633 Coldwater Rd;**
- **5135 to 5147 Conductor Way;**
- **5120 to 5132 Engineer Ave;**
- **3040 to 3097 Figlenski Rd;**
- **233 to 333 Gillis Rd;**
- **5644 to 5868 Juliet Dr;**
- **6705 Juliet Dr**
- **440 to 2985 Kane Valley Rd;**
- **5105 to 5152 Railway Dr;**
- **852 to 1016 Roundhouse Dr; and**
- **any other properties located within the area noted on the attached map.**



EVACUATION ALERT PARTIALLY RESCINDED TO ALL CLEAR

Should conditions change, an Evacuation Alert and / or Evacuation Order could be reinstated as necessary. Please contact the Emergency Operations Centre for further information or assistance.

For more information contact: TNRD Emergency Operations Centre

Phone: 250 377 7188

Toll Free: 1 866 377 7188

emergency@tnrd.ca

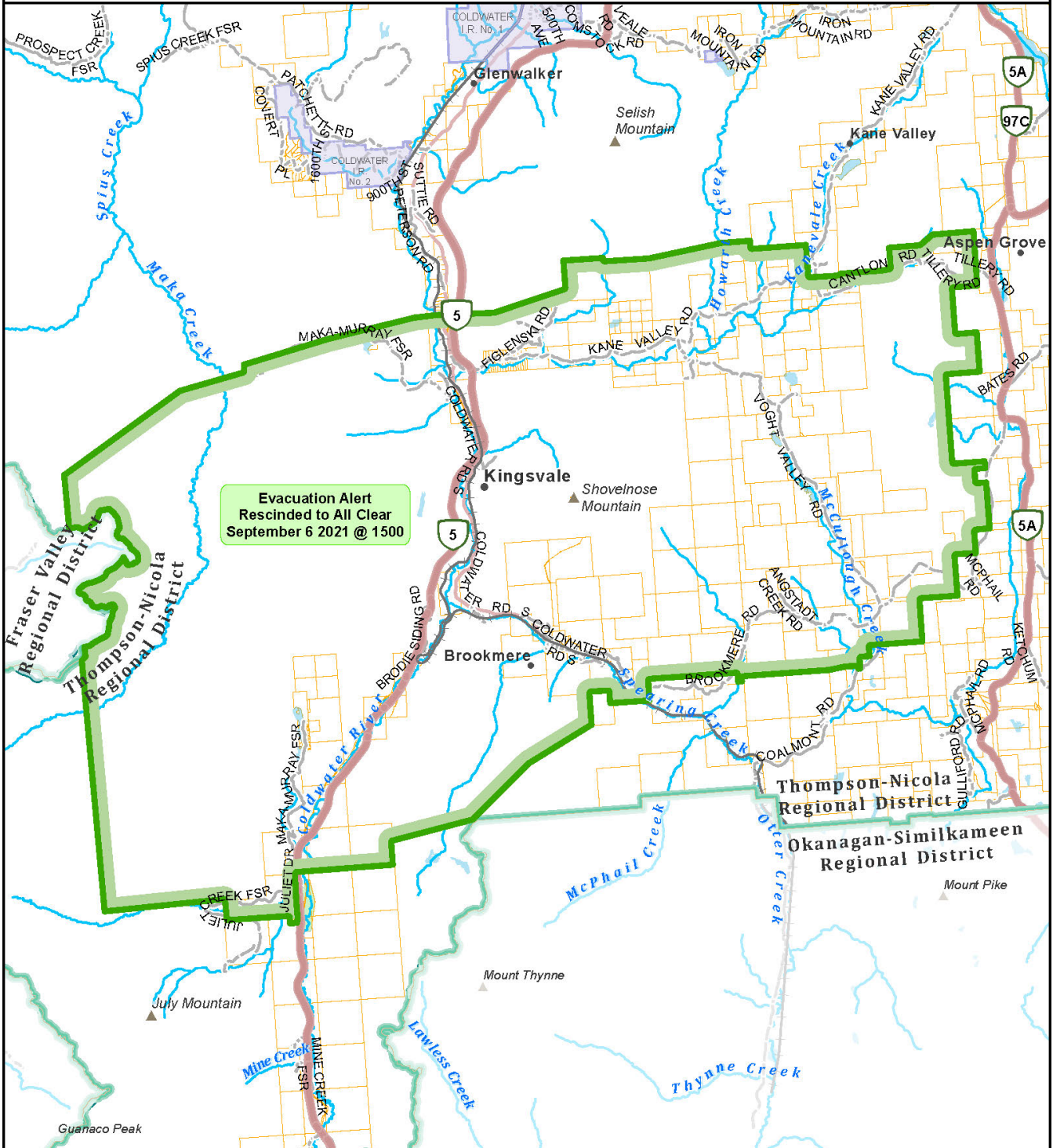
FOR IMMEDIATE RELEASE

September 6, 2021, 1500 hrs



EVACUATION ALERT PARTIALLY RESCINDED TO ALL CLEAR


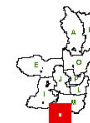
Thompson-Nicola Regional District
July Mountain Wildfire
EVACUATION ALERT RESCINDED TO ALL CLEAR
09/06/2021 at 1500hrs



Evacuation Alert
Rescinded to All Clear
September 6 2021 @ 1500

Evacuation Type

- █ Order
- █ Alert
- █ All Clear



Map Scale: 1:192,515
The information on this map was compiled by the TNRD for regulatory and internal reference purposes only. No representation or warranty is made as to the accuracy of the information.
Map Drawn: 08 Sep 2021 @ 1:41 PM