



## Thompson-Nicola Regional District

### Electoral Area 'N' (Beautiful Nicola Valley - South) Canford

## EVACUATION ALERT

Pursuant to Section 12 (1) of the BC *Emergency Program Act*, an **Evacuation Alert** has been issued by the Thompson-Nicola Regional District Emergency Operations Centre (EOC) in Kamloops.

A current wildfire near the community of **Canford** in Electoral Area "N" (Beautiful Nicola Valley - South) poses a threat to structures and residents at Canford, as shown on the attached map, and as noted below:

- 2757, 2797, 2815, 2861 and 2901 Merritt Spences Bridge Hwy 8.

Because of this, the Thompson-Nicola Regional District has issued an **Evacuation Alert** for the properties in Canford, effective at **2100 hrs on Sunday, April 18, 2021**.

Should conditions change, an Evacuation Order will be issued. Please contact the Emergency Operations Centre for further assistance.

A handwritten signature in black ink, appearing to read "Ken Gillis", is written over a horizontal line.

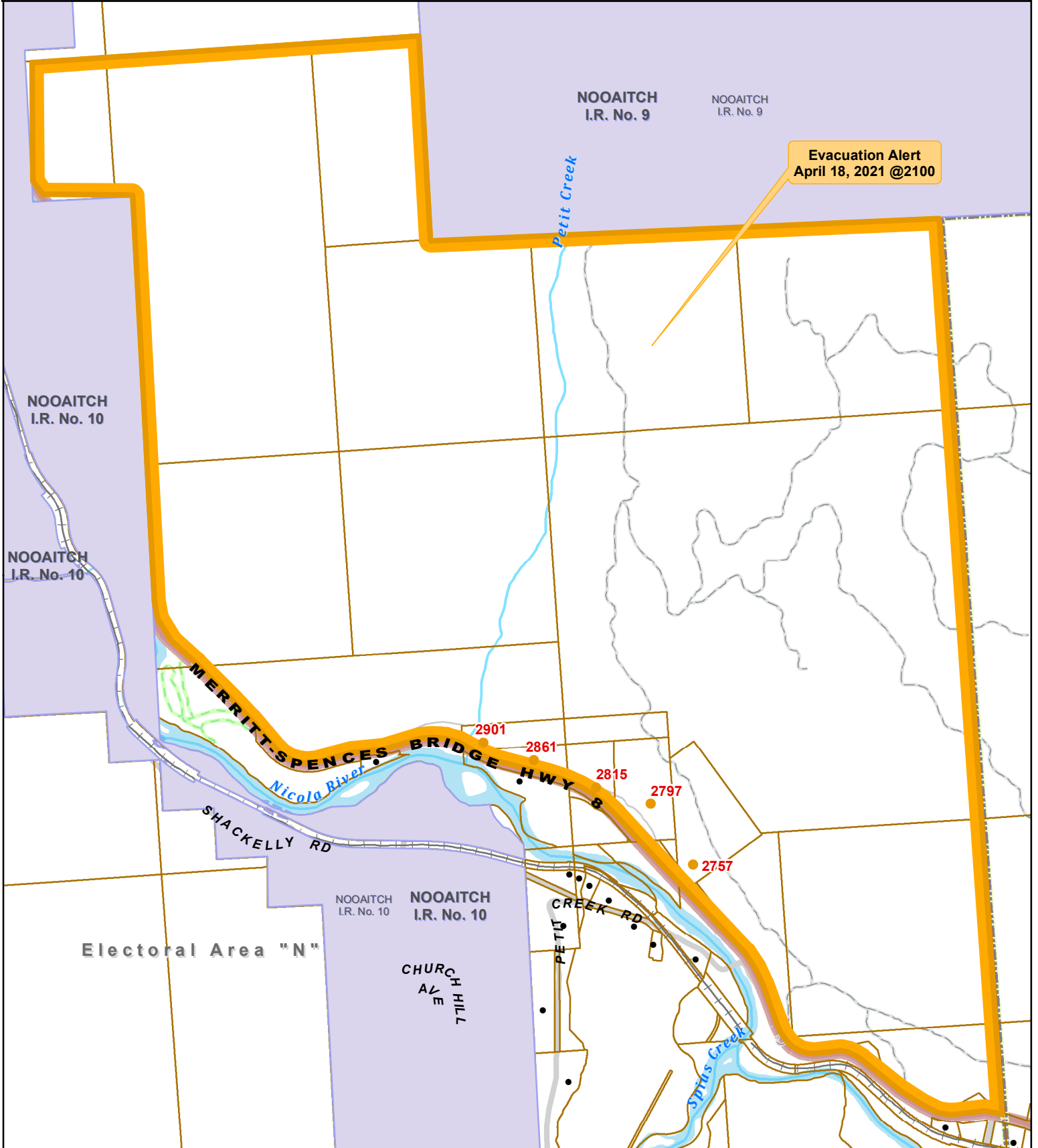
Ken Gillis,  
Chair of the Board of Directors  
Signed at **2100 hrs on April 18, 2021**

For more information contact: TNRD Emergency Operations Centre  
[eoperations@tnrd.ca](mailto:eoperations@tnrd.ca)  
250-377-6302

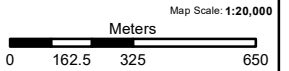
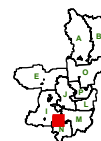
FOR IMMEDIATE RELEASE  
**Kamloops, BC – 2100 hrs on April 18, 2021**



Thompson Nicola Regional District  
 Buck Ridge Fire K60297 Petit Creek Fire K60293 N  
**EVACUATION ALERT**



- Evacuation Order
- Evacuation Alert
- Rescind
- Evacuation All Clear



The information on this map was compiled by the TNRD for regulatory and internal reference purposes only. No representation or warranty is made as to the accuracy of the information.

Map Drawn: 18 Apr 2021 @ 8:47:21 PM