



Thompson-Nicola Regional District

Electoral Area “M” (Beautiful Nicola Valley - North) South of Mamit Lake and Lower Nicola

EVACUATION ALERT

An evacuation alert has been issued by the Thompson-Nicola Regional District.

There is a flooding in the vicinity of Guichon Creek south of Mamit Lake and the flooding poses an imminent threat to people and property. Due to the potential danger to life and health, the Thompson-Nicola Regional District has issued an Evacuation Alert for the following properties:

- 5961 and all residences from 5985 to 6041 Beech Road;
- 125, 229, 251, 351, 356, 374, 390, 411, 440, 443, 456, 465, and 474 Marshall Rd;
- 2350, 2358, and 2366 Carrington Street;
- 291, 296, 300, 308, 311, 316, 341, and 420 Merritt-Spences Bridge Hwy 8;
- 310, 311, and 323 Guichon Avenue;
- 357 Gray Avenue;

as identified on the attached maps.

An evacuation alert has been issued to prepare you to evacuate your premises and property should it be found necessary. Residents will be given as much advance warning as possible prior to the evacuation; however you may receive limited notice due to changing conditions.

WHAT YOU SHOULD DO WHEN AN ALERT IS IN EFFECT

1. Locate all family members and be prepared to evacuate your residence and property to an identified safe reception center.

2. Gather essential items such as medications, eyeglasses, valuable papers (insurance), photographs and immediate care needs for dependants.
3. Prepare to move any disabled persons and children.
4. Collect pets and pet needs.
5. If possible, move livestock to a safe area.

IN THE EVENT AN EVACUATION IS REQUIRED, residents in the area identified on the attached maps will need to exit the area.

All residents that have been evacuated must register with Emergency Social Services at the designated reception center. Further information will be provided at that time.

If you require transportation assistance or more information contact the Thompson-Nicola Regional District Emergency Operations Centre at **1-866-377-7188**

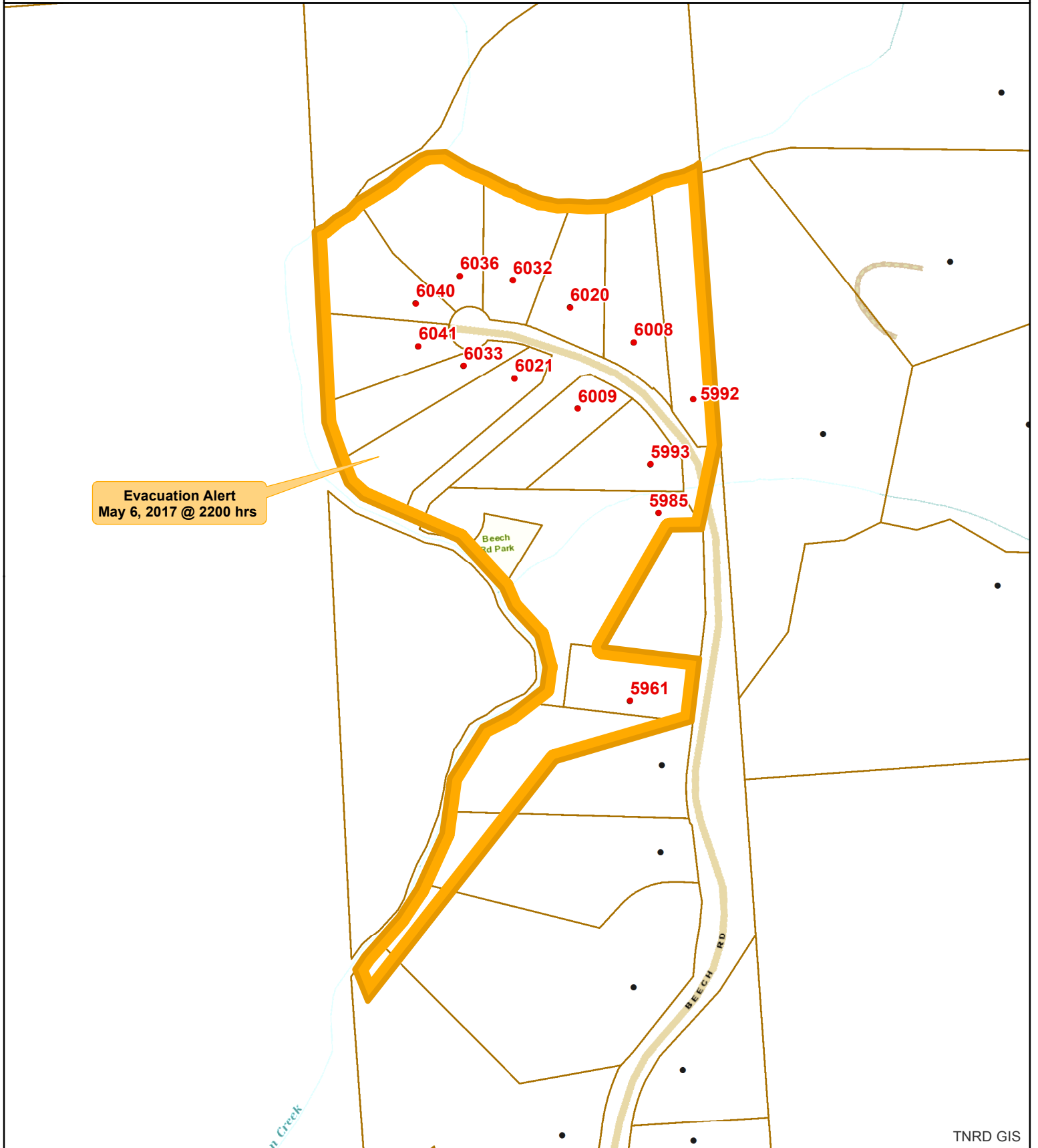
For Immediate Release: May 6, 2017, 2200 hrs.



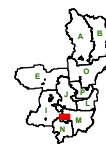
Thompson Nicola Regional District
 South of Mamit Lake and Lower Nicola
EVACUATION ALERT



Evacuation Alert
 May 6, 2017 @ 2200 hrs



- | | |
|-------------------------|------------------|
| EvacuationStatus | ● Address Points |
| Evacuation Alert | Property |
| Evacuation Order | |
| Evacuation Rescinded | |



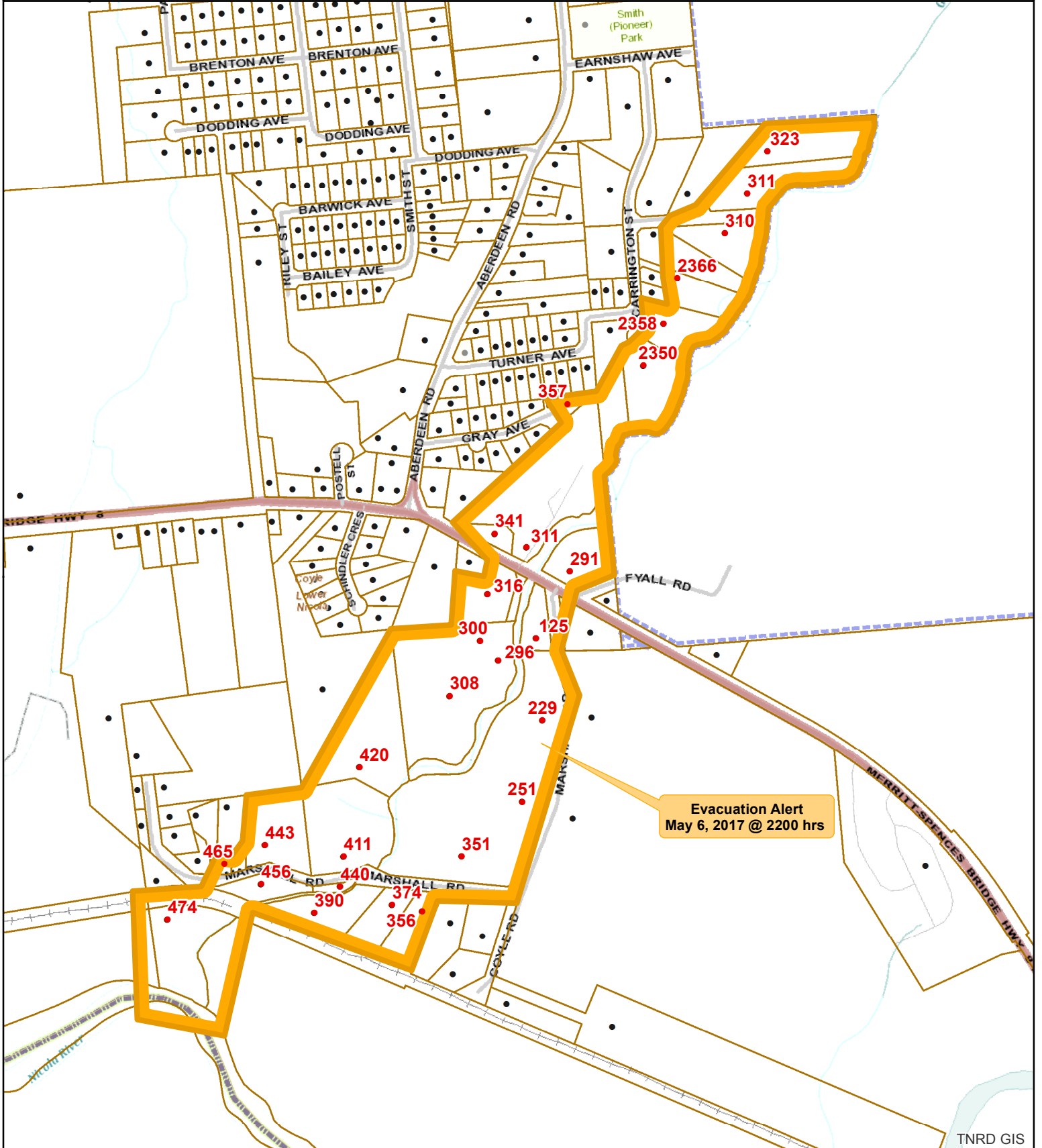
Map Scale: 1:5,000
 0 40 80 160
 Meters

The information on this map was compiled by the TNRD for regulatory and internal reference purposes only. No representation or warranty is made as to the accuracy of the information.
 Map Drawn: 06 May 2017 @ 10:07:27 PM

TNRD GIS



Thompson Nicola Regional District South of Mamit Lake and Lower Nicola EVACUATION ALERT



EvacuationStatus

- Evacuation Alert
- Evacuation Order
- Evacuation Rescinded
- Address Points
- Property

Map Scale: 1:8,000

Meters

0 65 130 260

The information on this map was compiled by the TNRD for regulatory and internal reference purposes only. No representation or warranty is made as to the accuracy of the information.

Map Drawn: 06 May 2017 @ 10:08:23 PM

TNRD GIS